











**Town of Townsend**  
New Castle County, Delaware

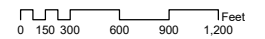


**Transportation Map**

-  Town of Townsend
-  Elementary School
-  Early Childhood Center
-  Parcel Boundaries
-  Major Routes
-  Centerline Roads
-  Sidewalks
-  Railroad Lines
-  Major Rivers & Streams
-  Water Bodies



DRAFT - December 16, 2019



Sources:  
Municipal Boundaries - Delaware Office of State Planning Coordination (OMB), FirstMap 10/19.  
Public State Parcels - New Castle County Parcels, FirstMap Public State Parcels, FirstMap 10/19.  
Major Routes, Centerlines and Railroads - DelDOT, FirstMap 10/19.  
Statewide Bike Routes - DelDOT Planning, FirstMap 10/19.  
Hydrology - USGS and EPA - Delaware Water, FirstMap 10/19.

Note:  
This map is provided by Institute for Public Administration (IPA) solely for display and reference purposes and is subject to change without notice. No claims, either real or assumed, as to the absolute accuracy or precision of any data contained herein are made by IPA, nor will IPA be held responsible for any use of this document for purposes other than which it was intended.



[www.ipa.udel.edu](http://www.ipa.udel.edu)  
institute for Public Administration

